# *Appendix A*

***Maps***

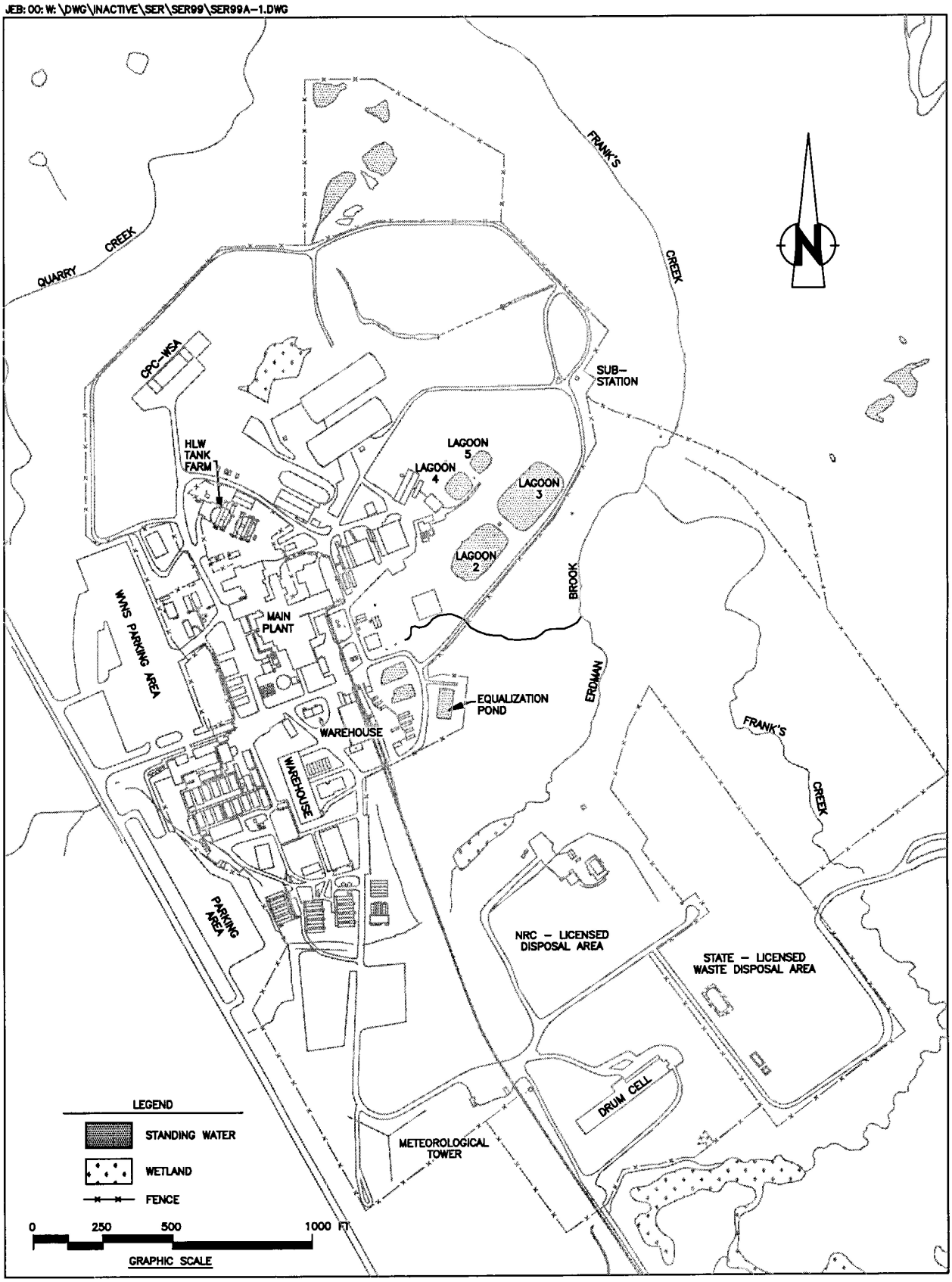


*Figure A-1. Project Base Map.*

JEB: 00: W: \DWG\INACTIVE\SER\SER99\SER99A-2.DWG

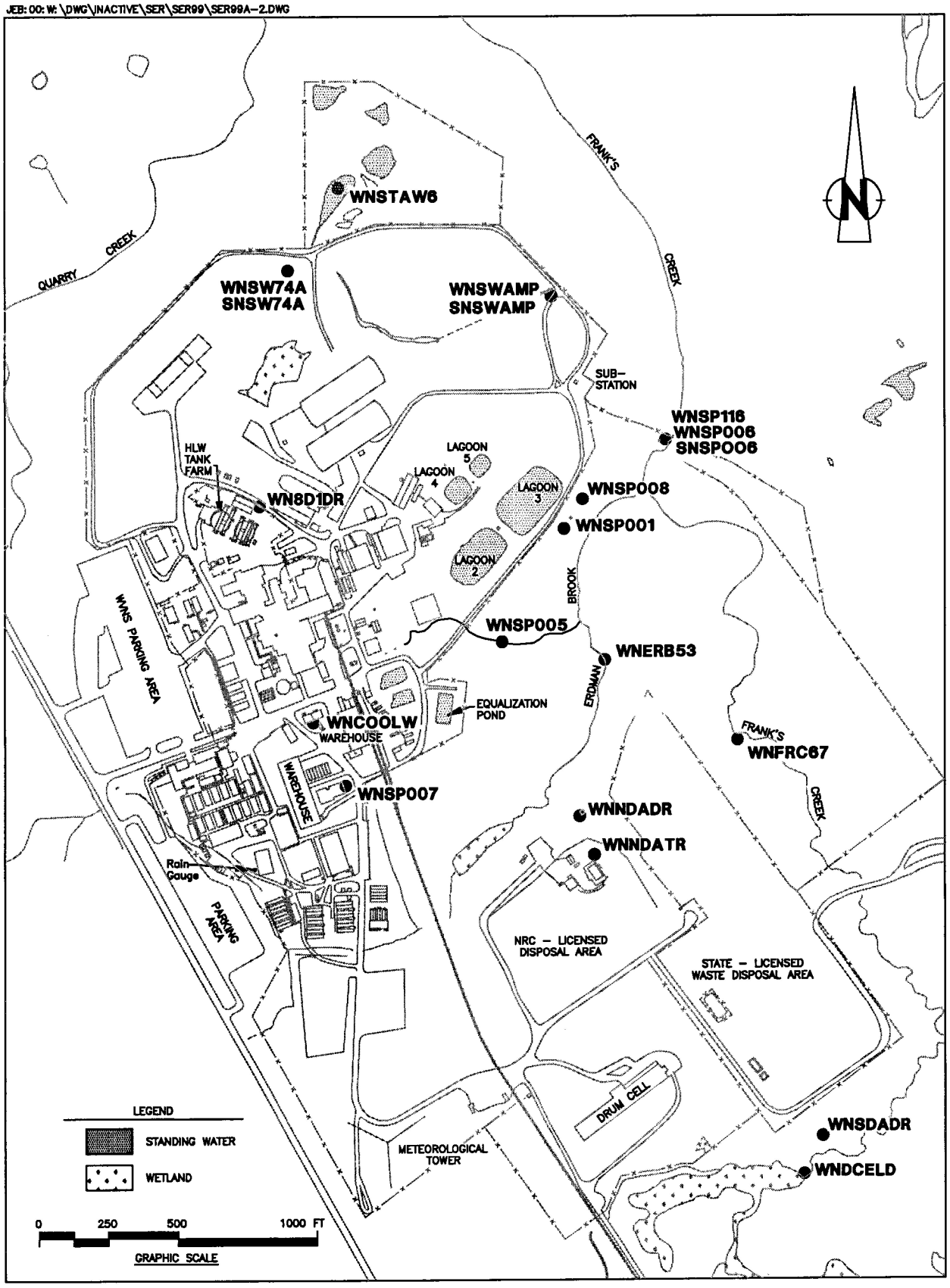


*Figure A-2. On-site Surface Water and Soil Sampling Locations.*

JEB: 00: W: \DWG\INACTIVE\SER\SER99\SER99A-3.DWG

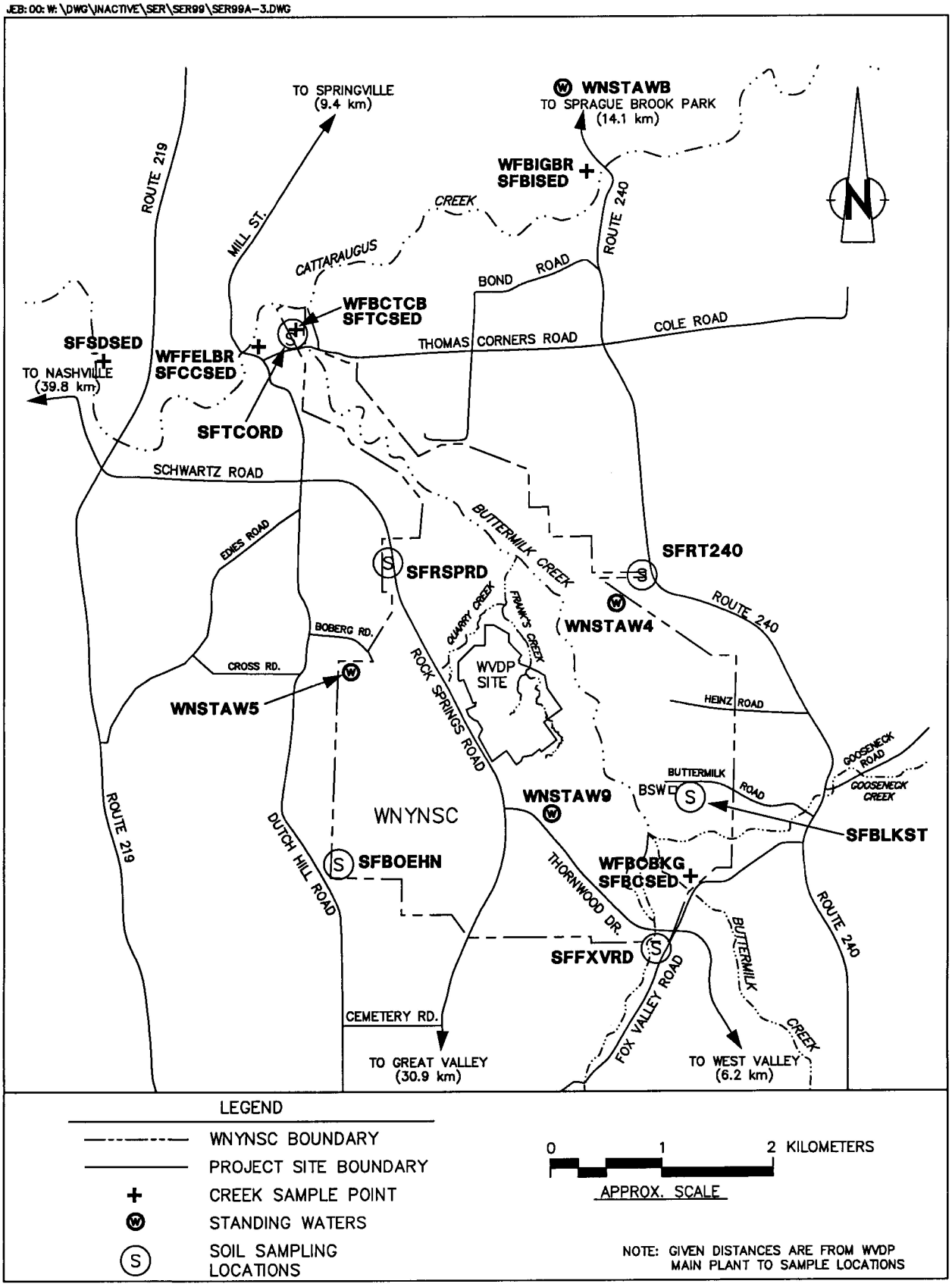


*Figure A-3. Off-site Surface Water, Soil, and Sediment Sampling Locations.*

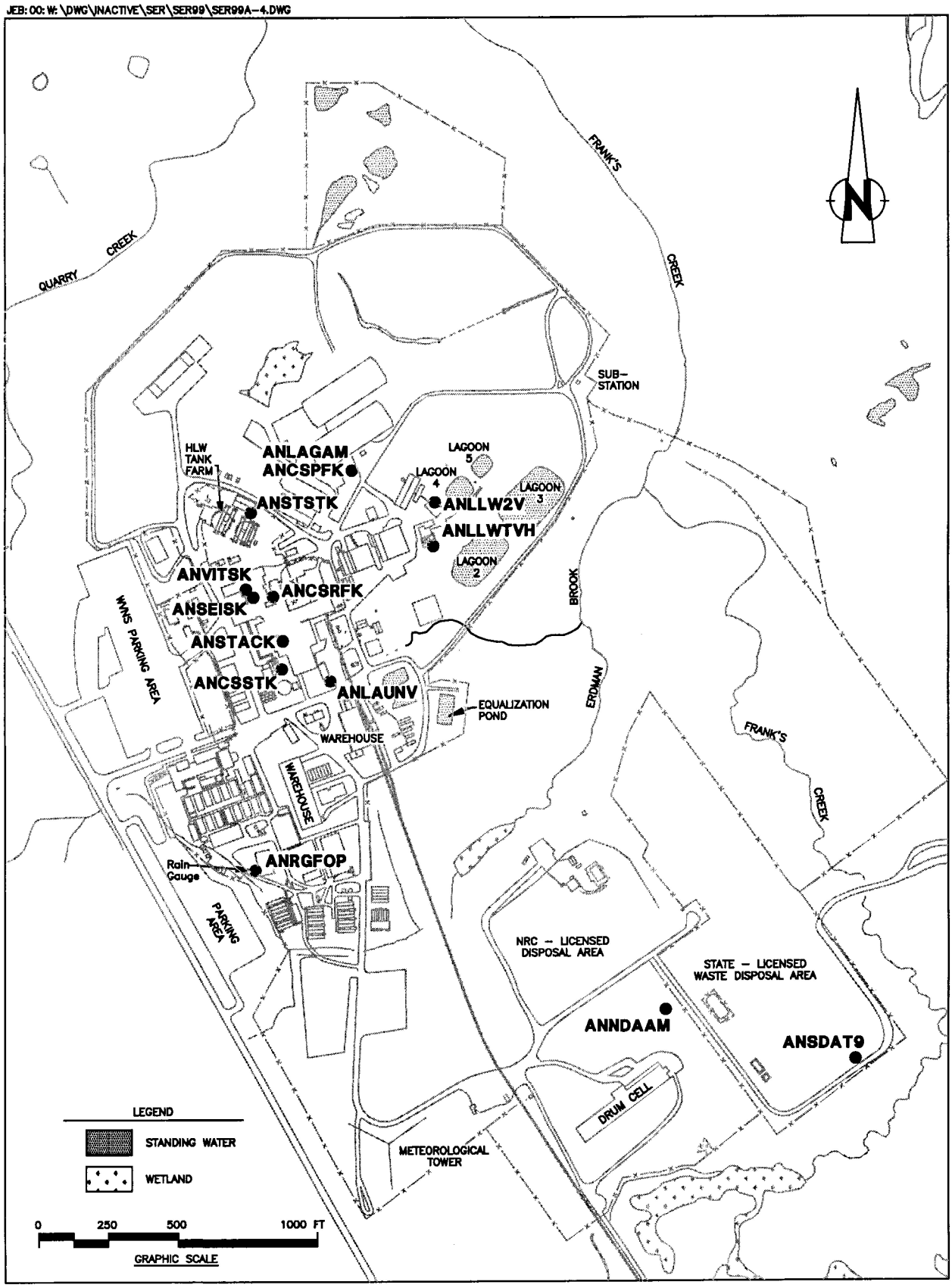


*Figure A-4. On-site Air Monitoring and Sampling Points.*

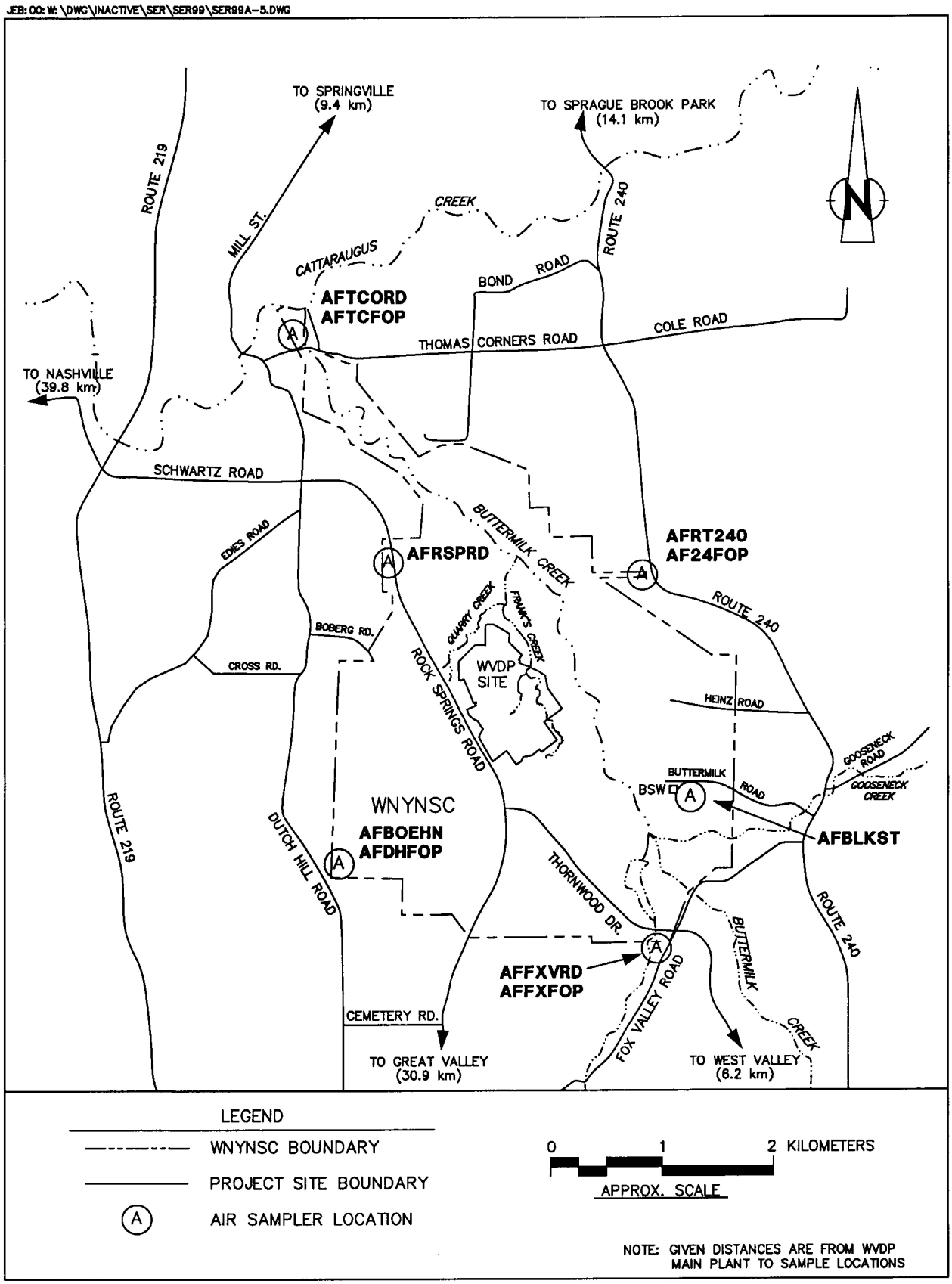


*Figure A-5. Off-site Air and Fallout Sampling Points.*

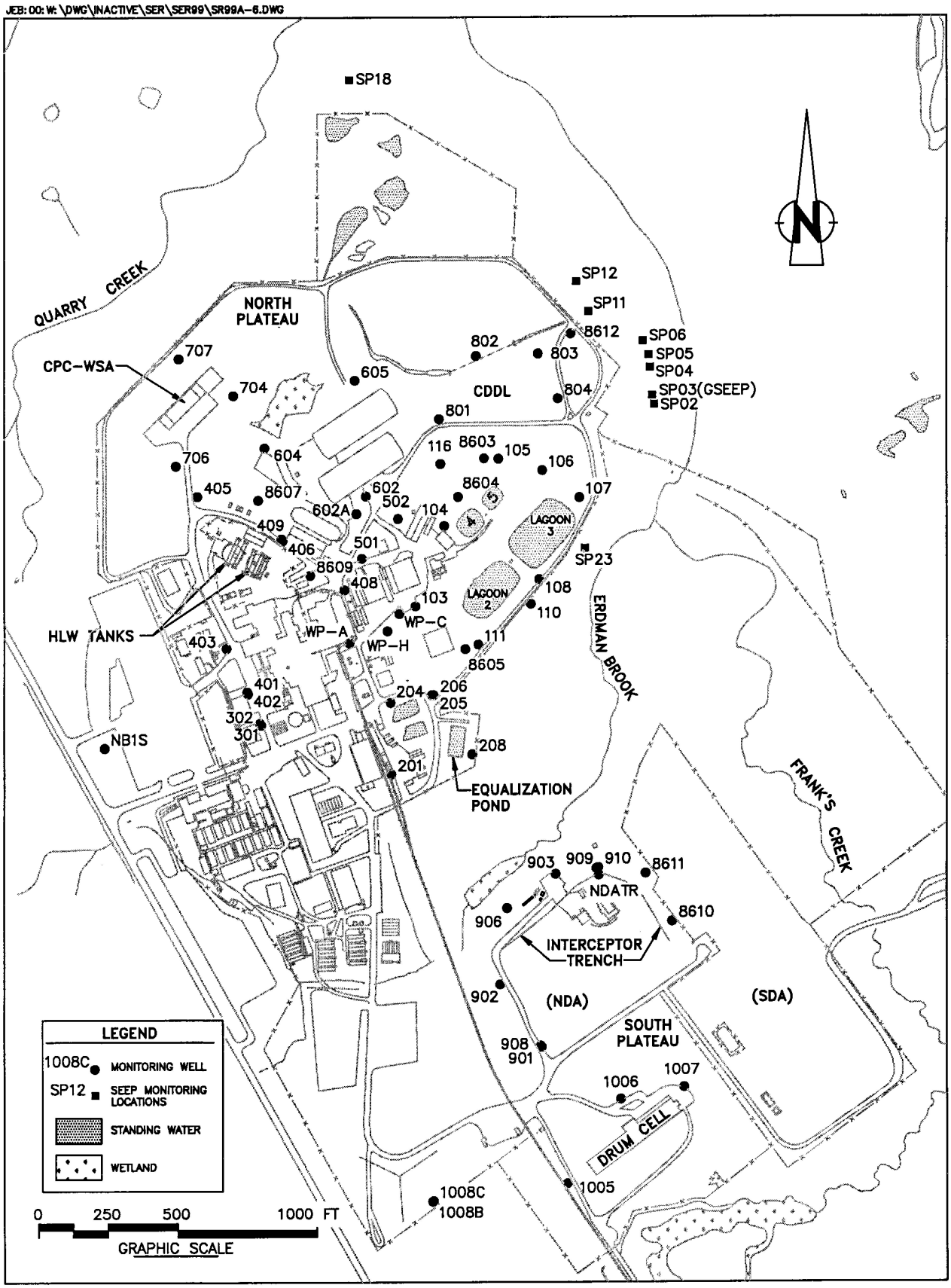


*Figure A-6. Active WVDP Groundwater Monitoring Points.*

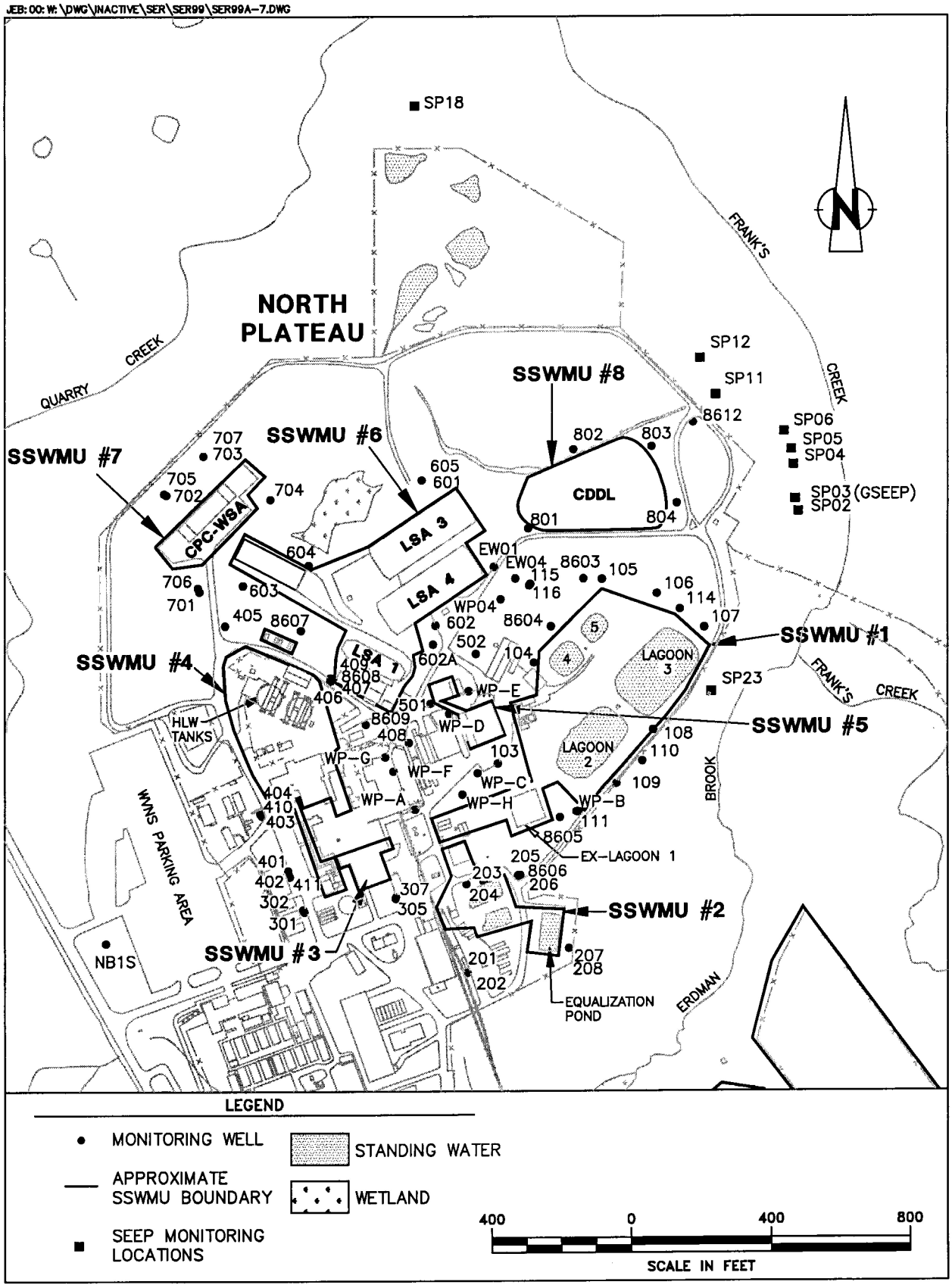


*Figure A-7. North Plateau On-Site Groundwater Monitoring Network.*
*(Includes wells used for water-level measurements)*

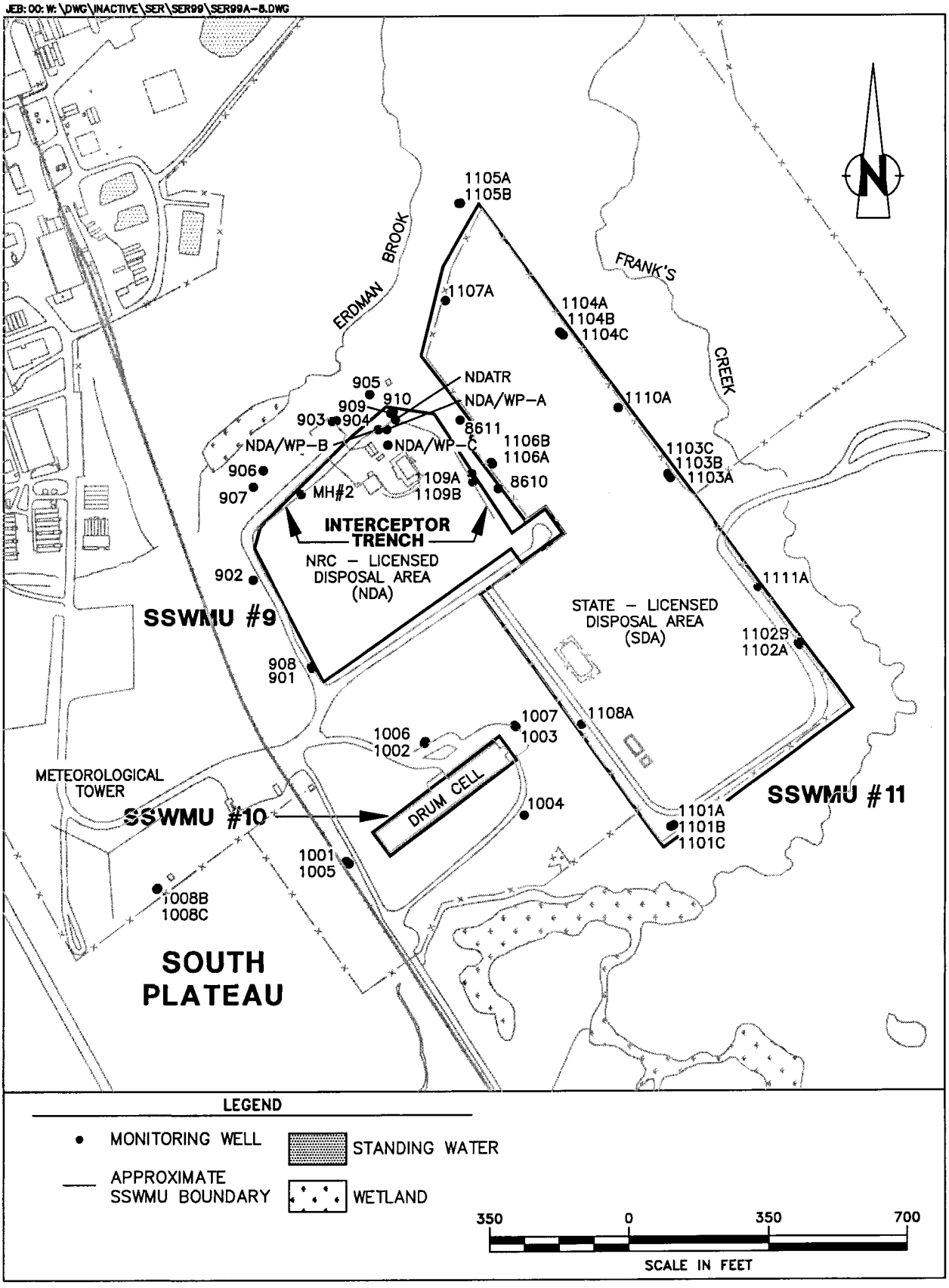


*Figure A-8. South Plateau On-Site Groundwater Monitoring Network.*
*(Includes wells used for water-level measurements)*

JEB: 00: W: \DWG\INACTIVE\SER\SER99\SER99A-9.DWG

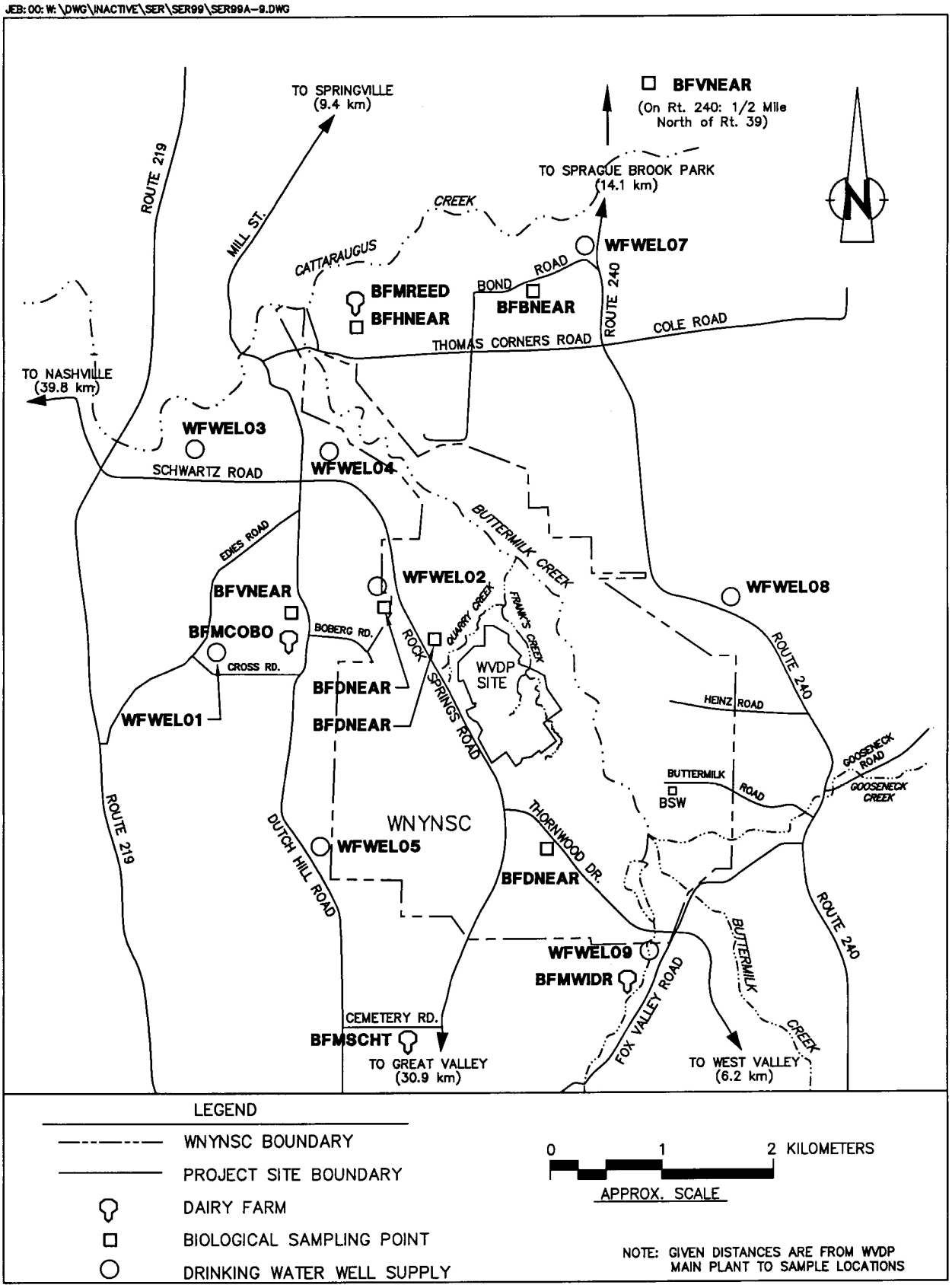


*Figure A-9. Near-site Drinking Water and Biological Sampling Points.*

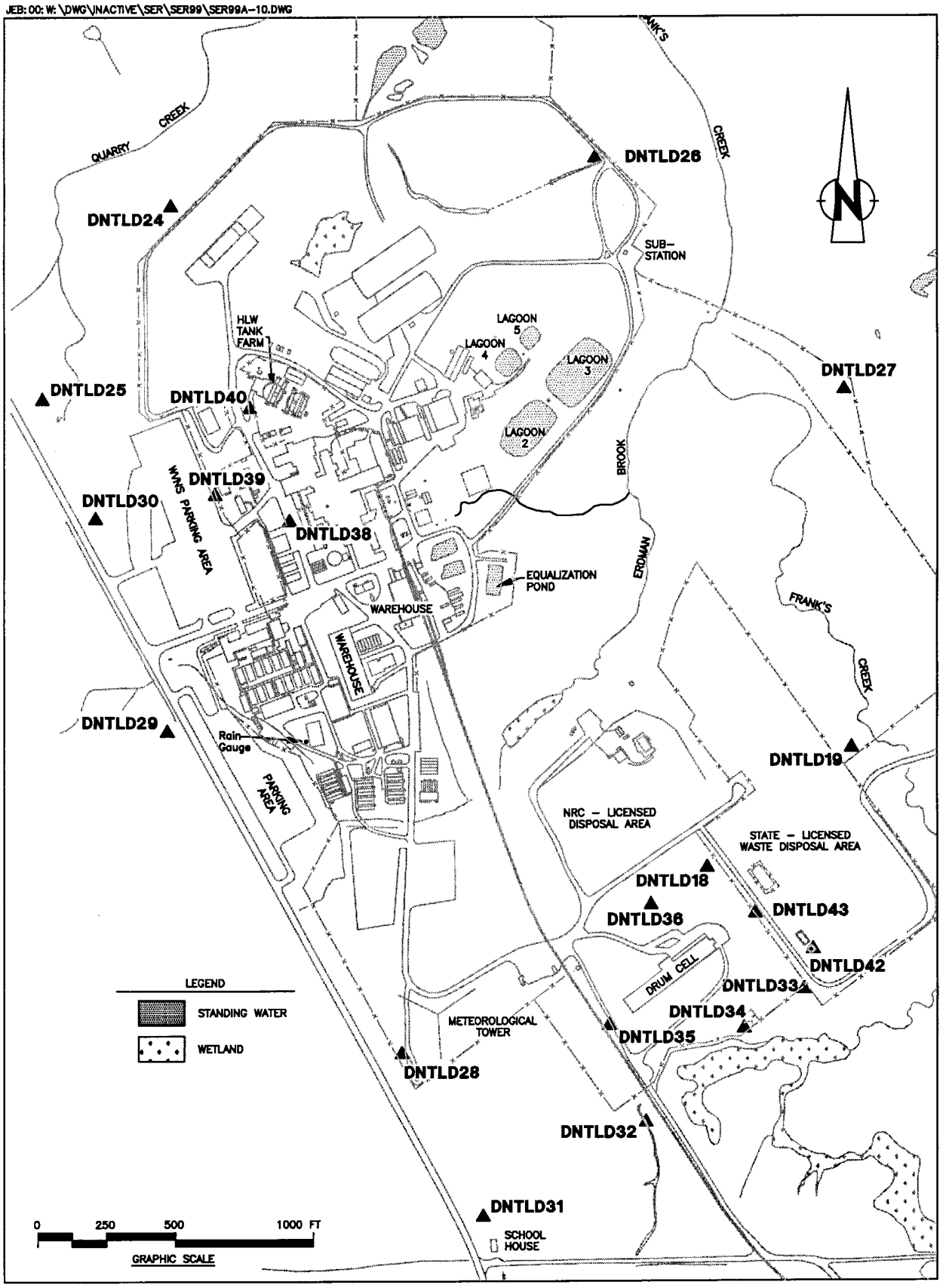


*Figure A-10. Location of On-site Thermoluminescent Dosimeters (TLDs).*

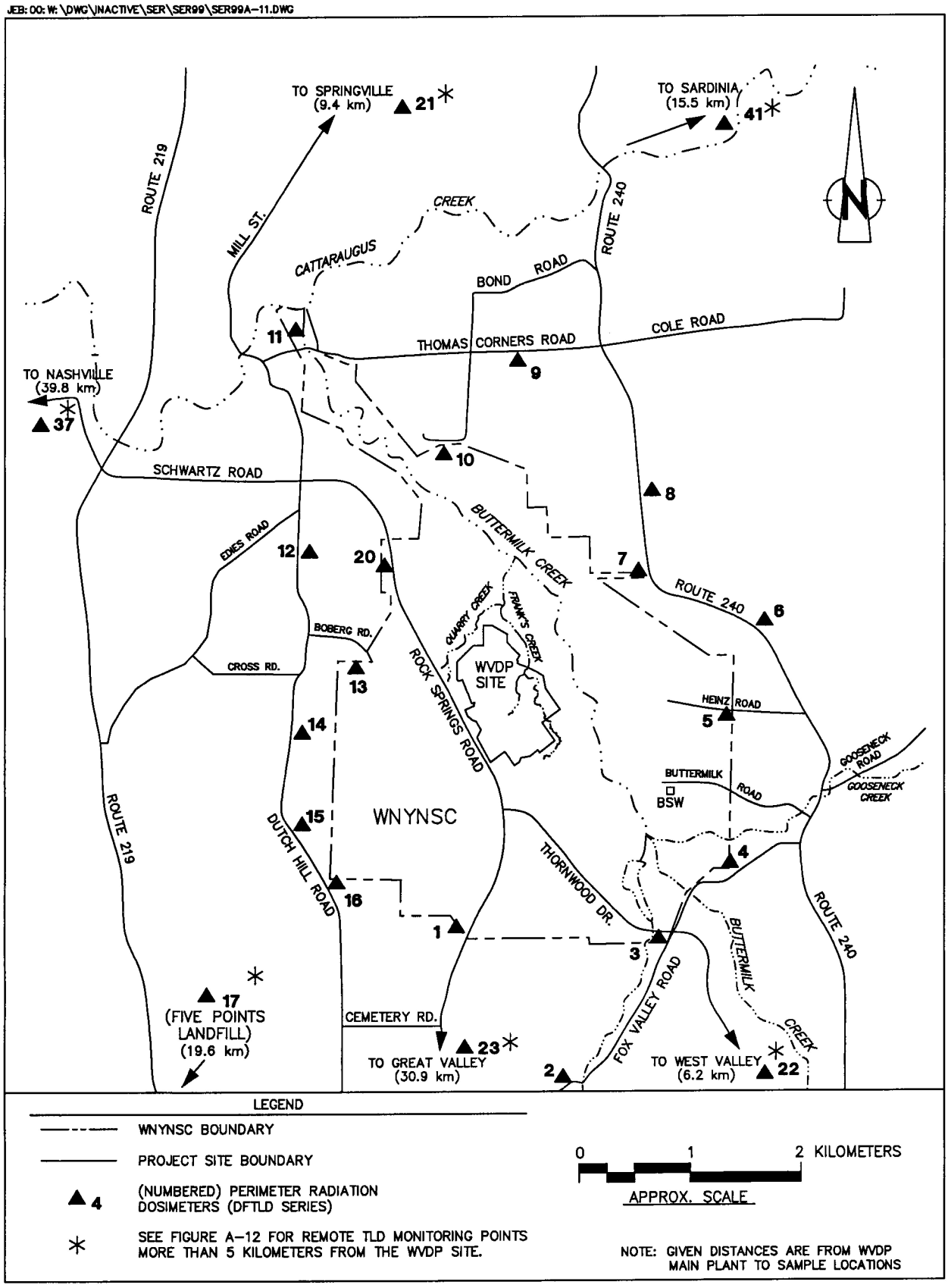


*Figure A-11. Location of Off-site Thermoluminescent Dosimeters (TLDs).*

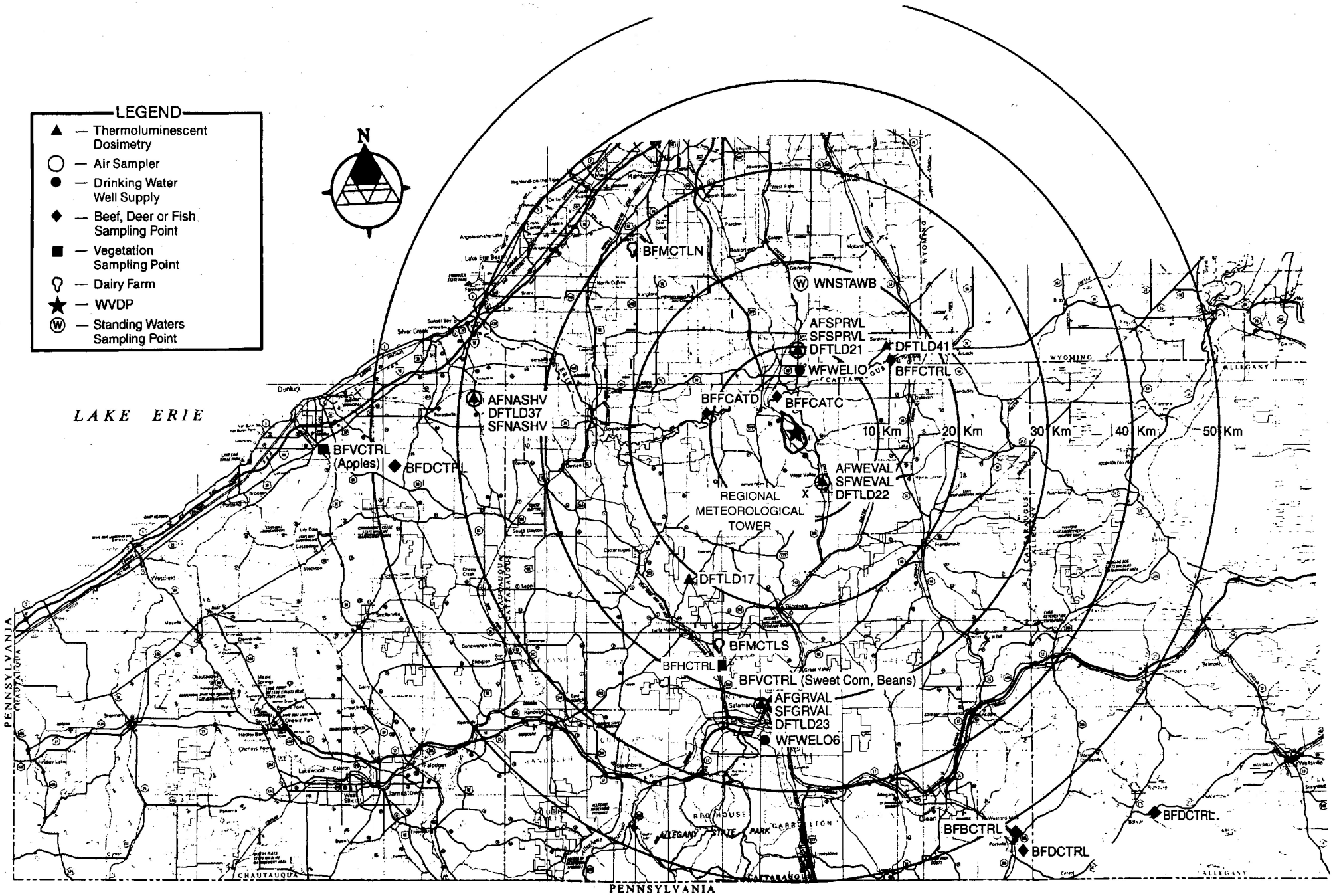


REF: NYSDOT, New York State Map — West Sheet, 1:250,000, Revised 1982

***Figure A-12. Environmental Sample Points more than 5 Kilometers from the WVDP Site***

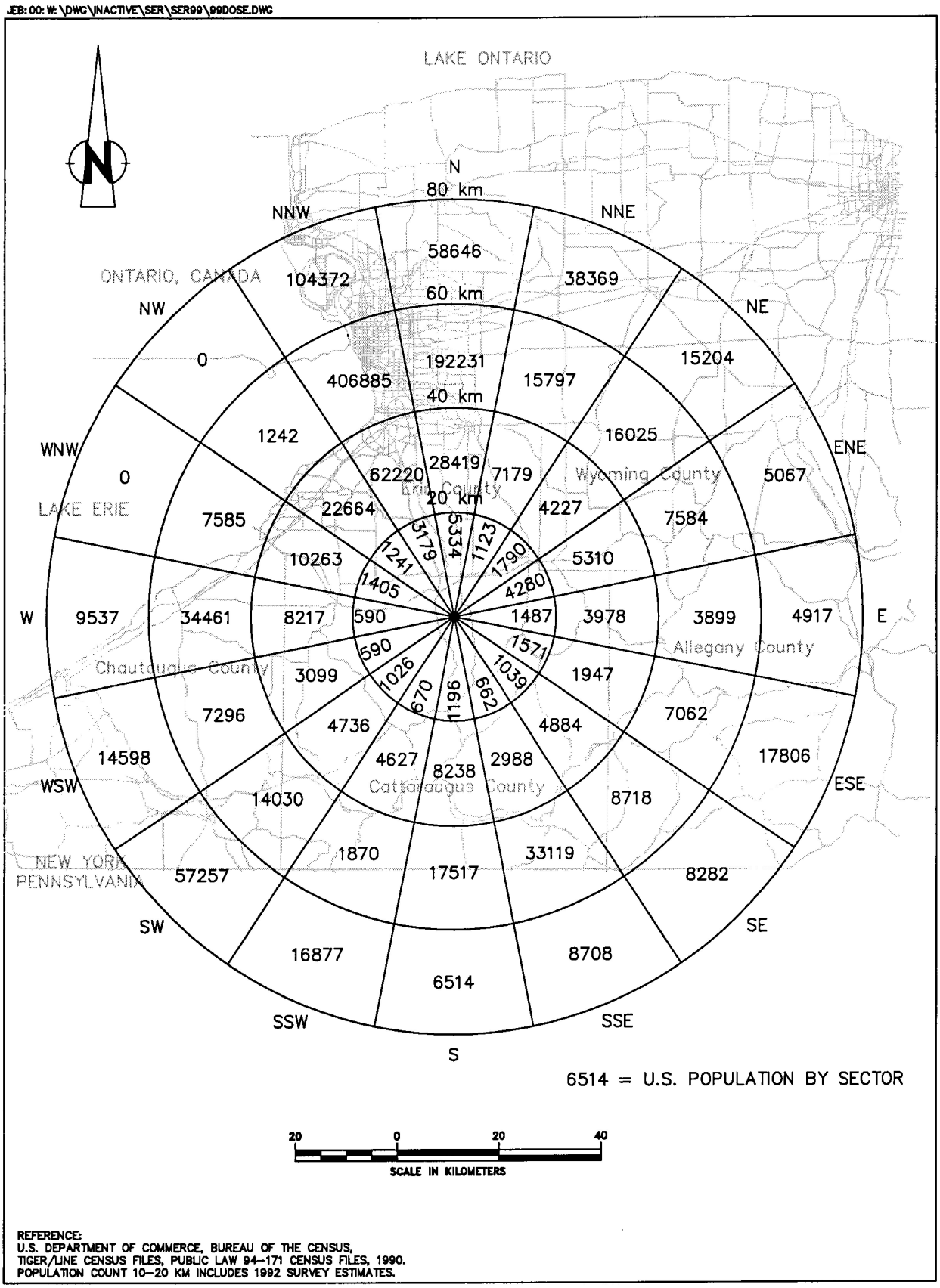


*Figure A-13. Projected 2000 Census Population by Sector Within 80 Kilometers of the Site.*