Appendix A

Maps

MJC: 01: N: \WESTVALLEY\ANNUALSITEREPORT\SER\SER00\SR00A-1.DWG

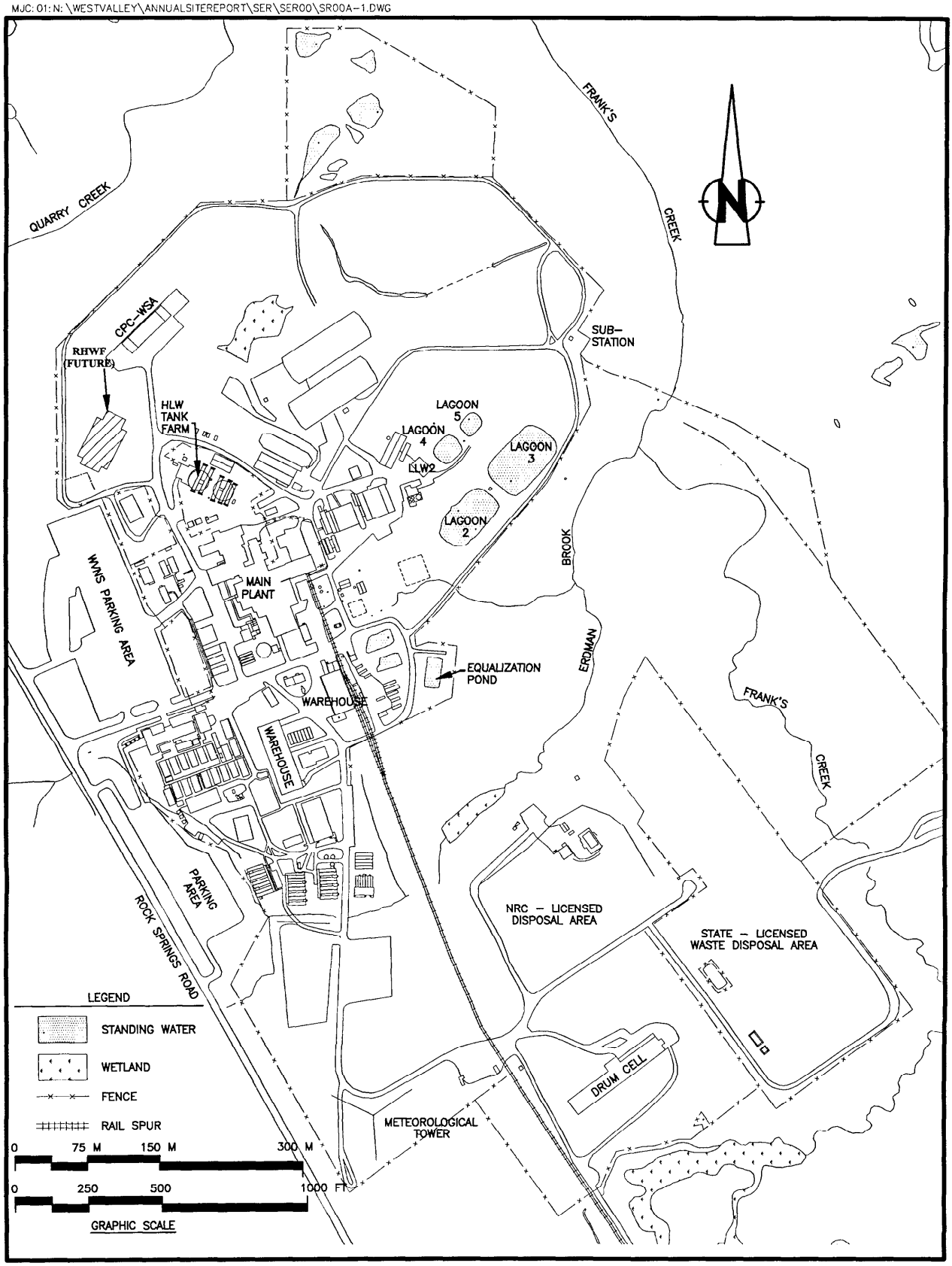

Figure A-1. Project Base Map.

MJC:01:N:\WESTVALLEY\ANNUALSITEREPORT\SER\SER00\SR00A-2.DWG

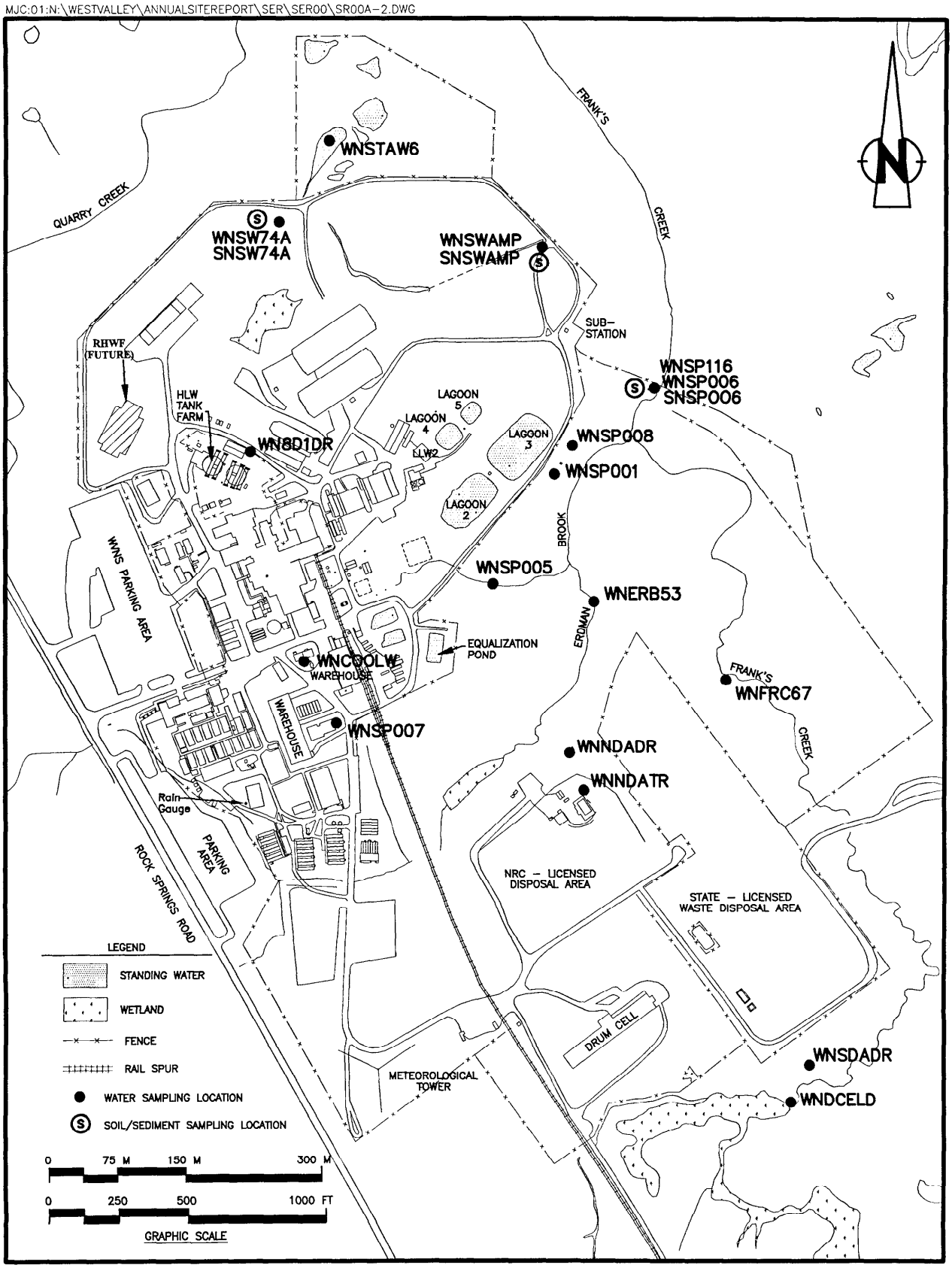

Figure A-2. On-site Surface Water and Soil/Sediment Sampling Locations.

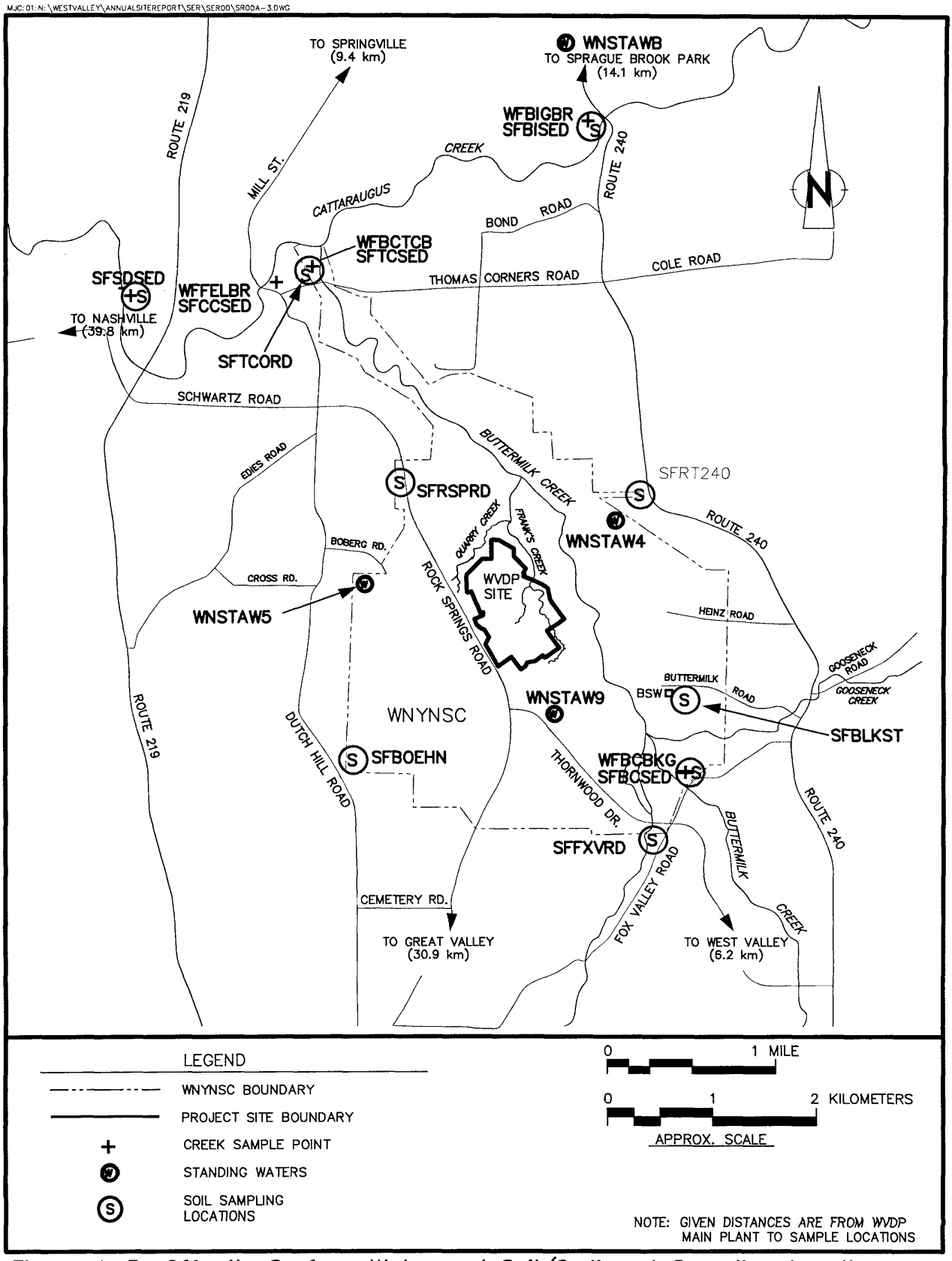

Figure A-3. Off-site Surface Water and Soil/Sediment Sampling Locations.

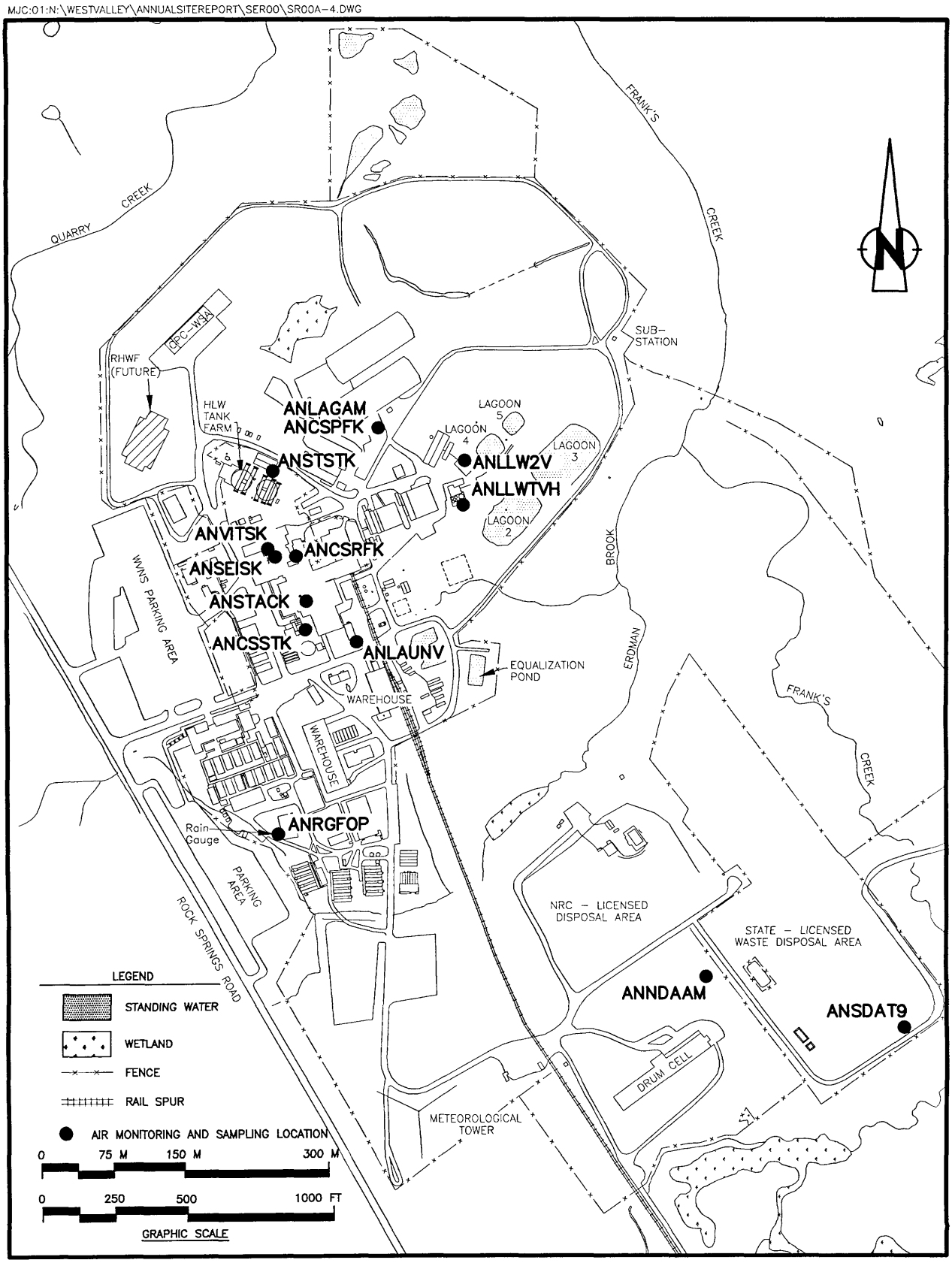

Figure A-4. On-site Air Monitoring and Sampling Points.

MJC: 01: N: \WESTVALLEY\ANNUALSITEREPORT\SER\SER00\SR00A-5

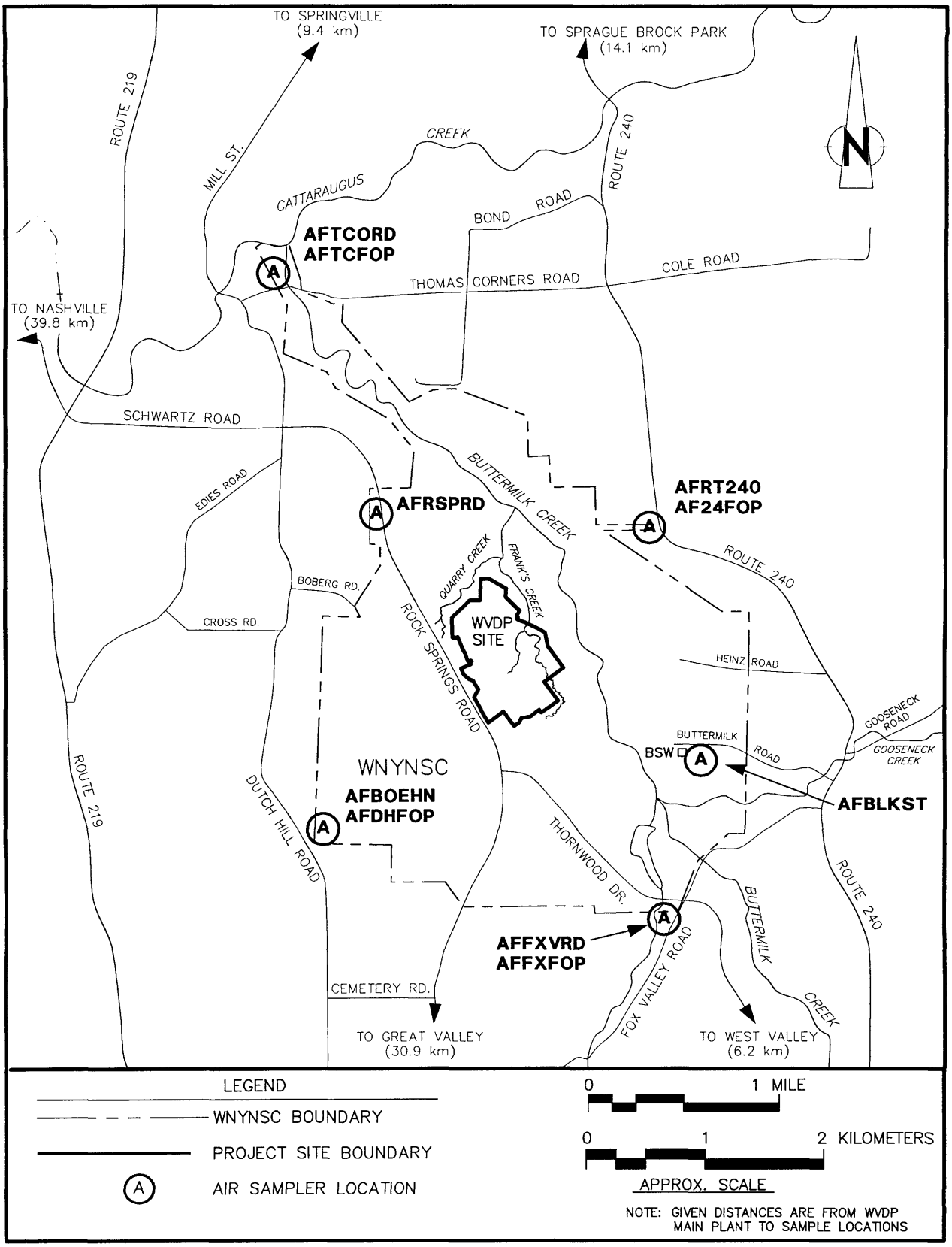

Figure A-5. Off-site Air and Fallout Sampling Points.

MJC: 01: N: \WESTVALLEY\ANNUALSITEREPORT\SER\SER00\SR00A-6.DWG

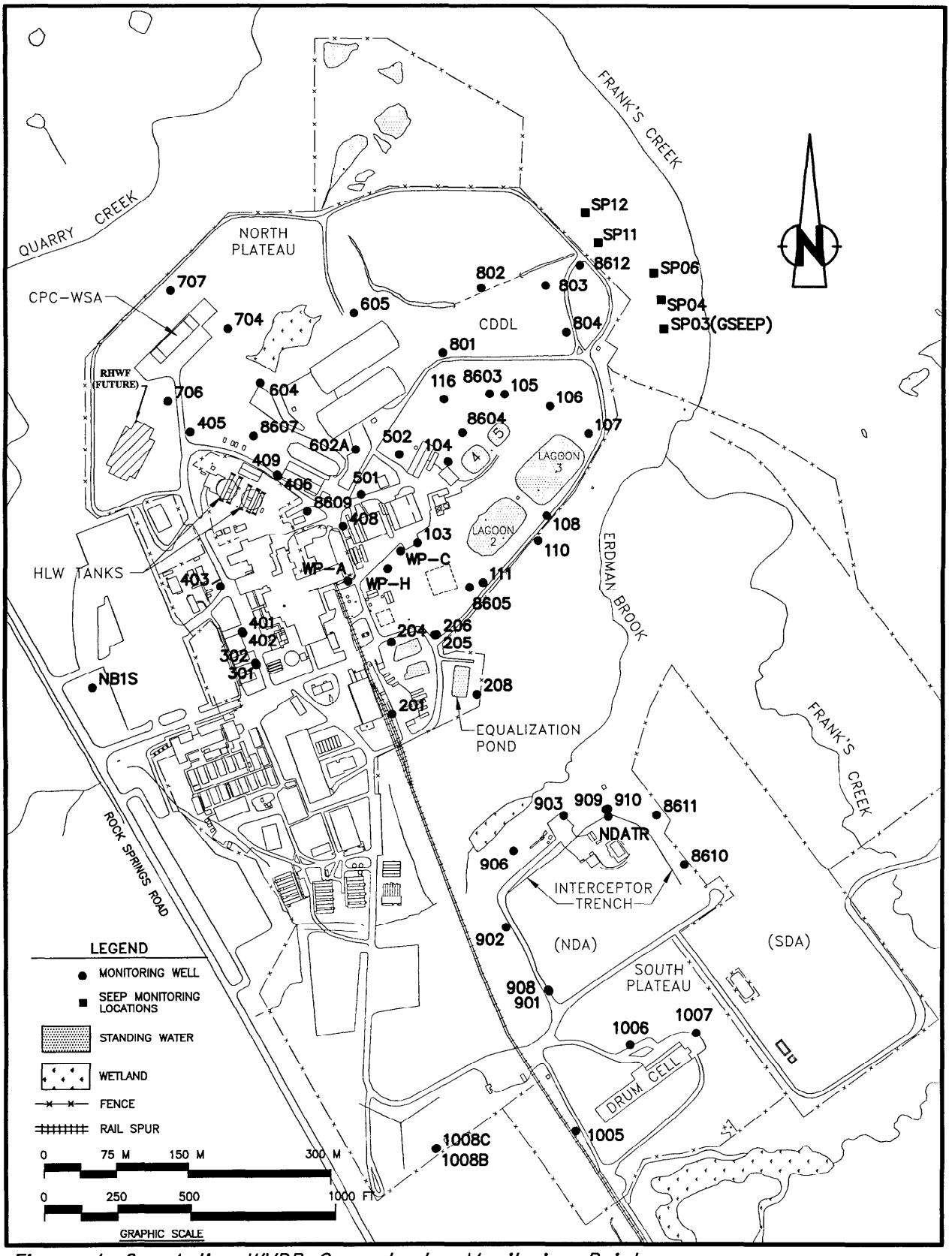

Figure A-6. Active WVDP Groundwater Monitoring Points.

MJC: 01: N: \WESTVALLEY\ANNUALSITEREPORT\SER\SER00\SR00A-7.DWG

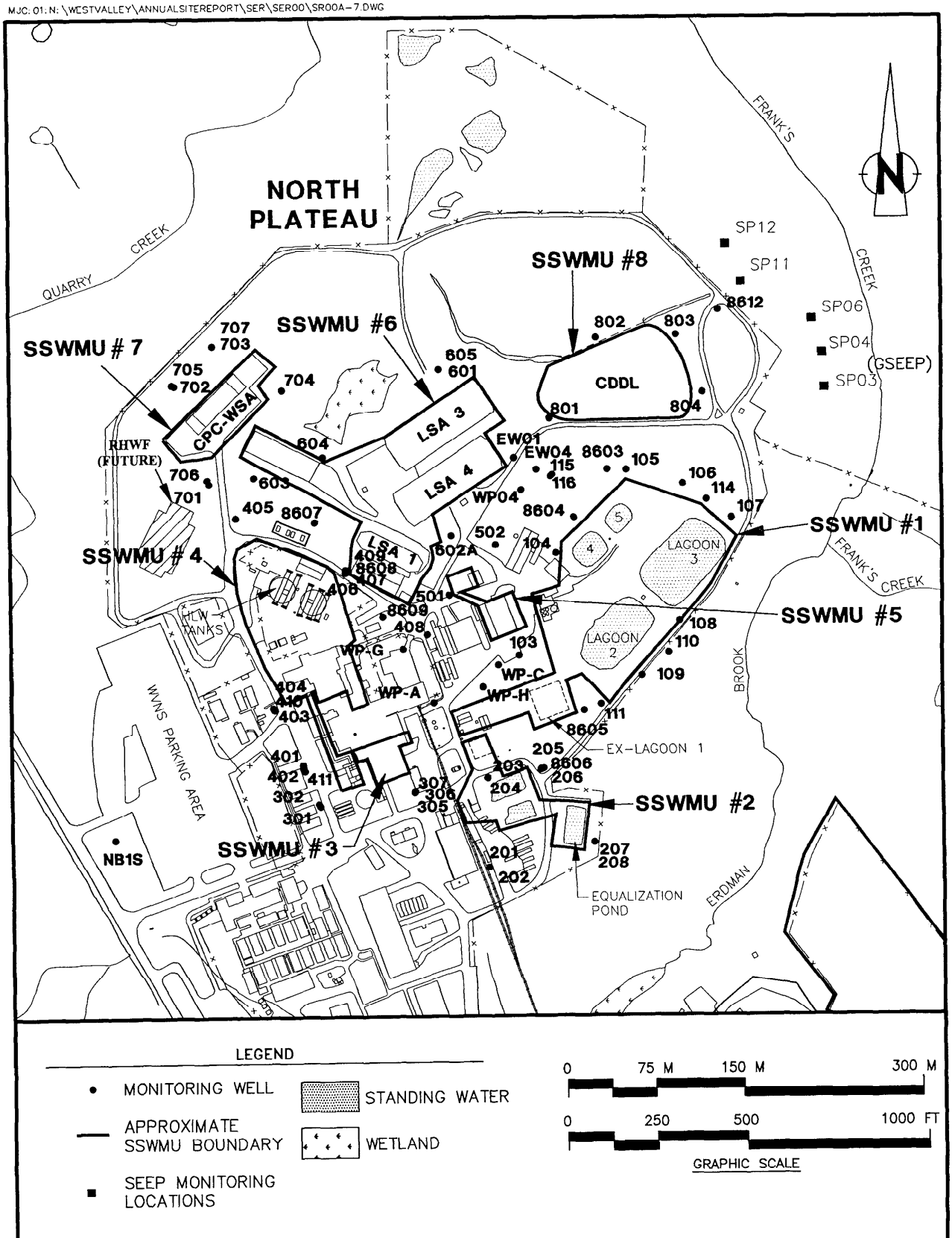

LEGEND

- MONITORING WELL
- APPROXIMATE SSWMU BOUNDARY
- SEEP MONITORING LOCATIONS
- STANDING WATER
- WETLAND

0 75 M 150 M 300 M

0 250 500 1000 FT

GRAPHIC SCALE

Figure A-7. North Plateau On-Site Groundwater Monitoring Network.
(Includes wells used for water-level measurements)

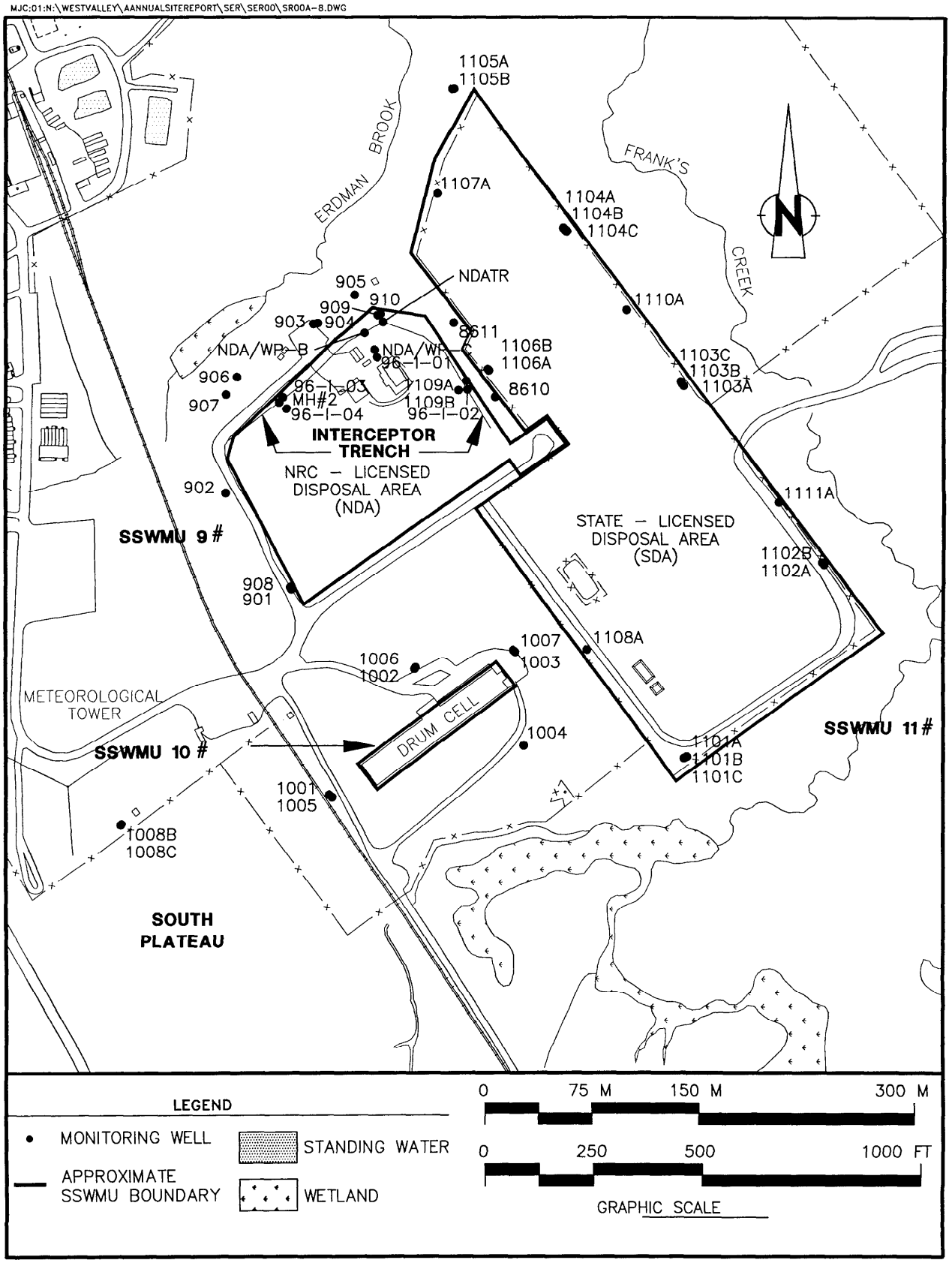

Figure A-8. South Plateau On-Site Groundwater Monitoring Network.
(Includes wells used for water-level measurements)

MJC: 01: N: \WESTVALLEY\ANNUALSITEREPORT\SER\SER00\SR00A-9.DWG

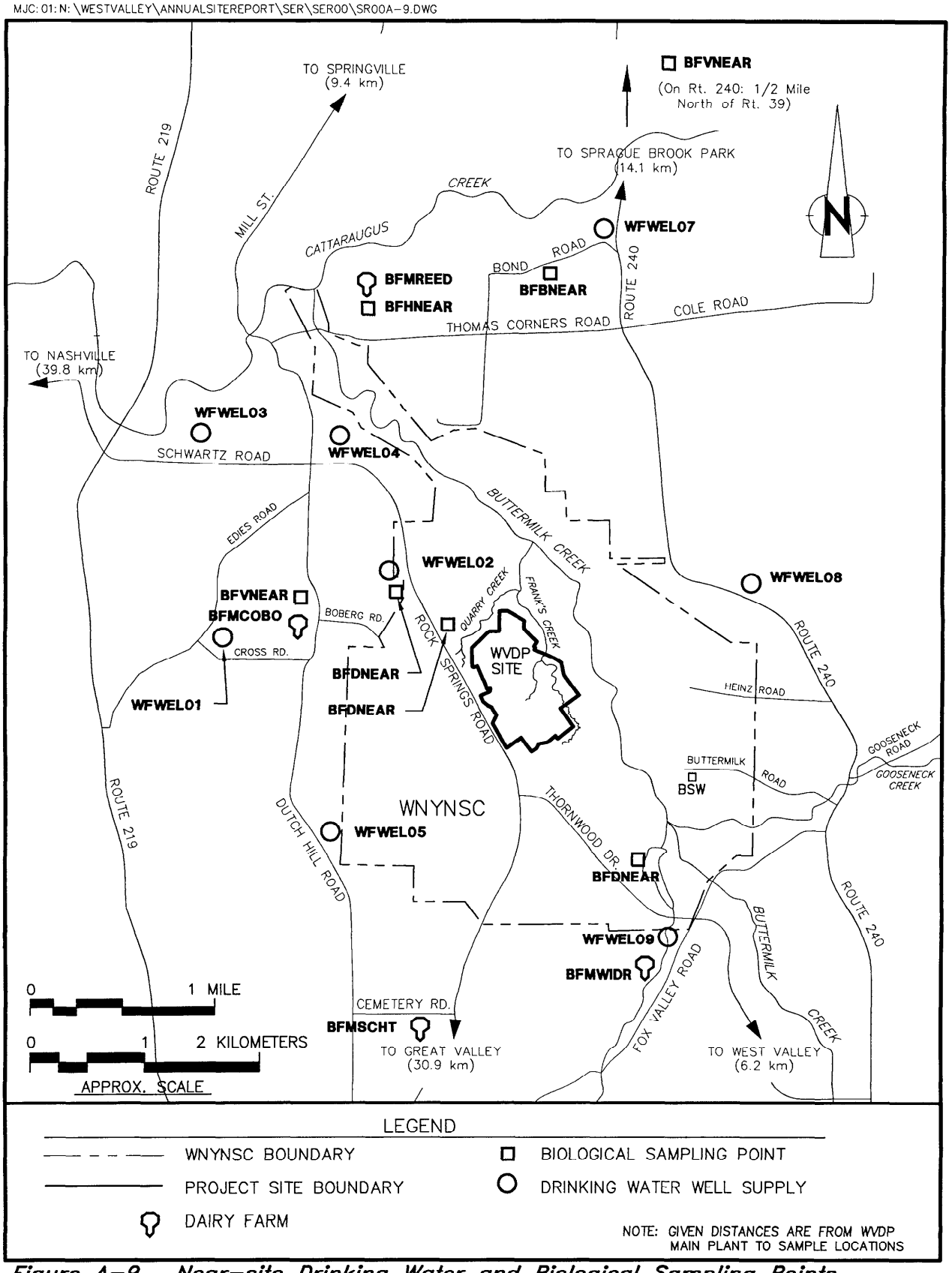

Figure A-9. Near-site Drinking Water and Biological Sampling Points.

MJC:01:N:\WESTVALLEY\ANNUALSITEREPORT\SER\SER00\SR00A-10.DWG

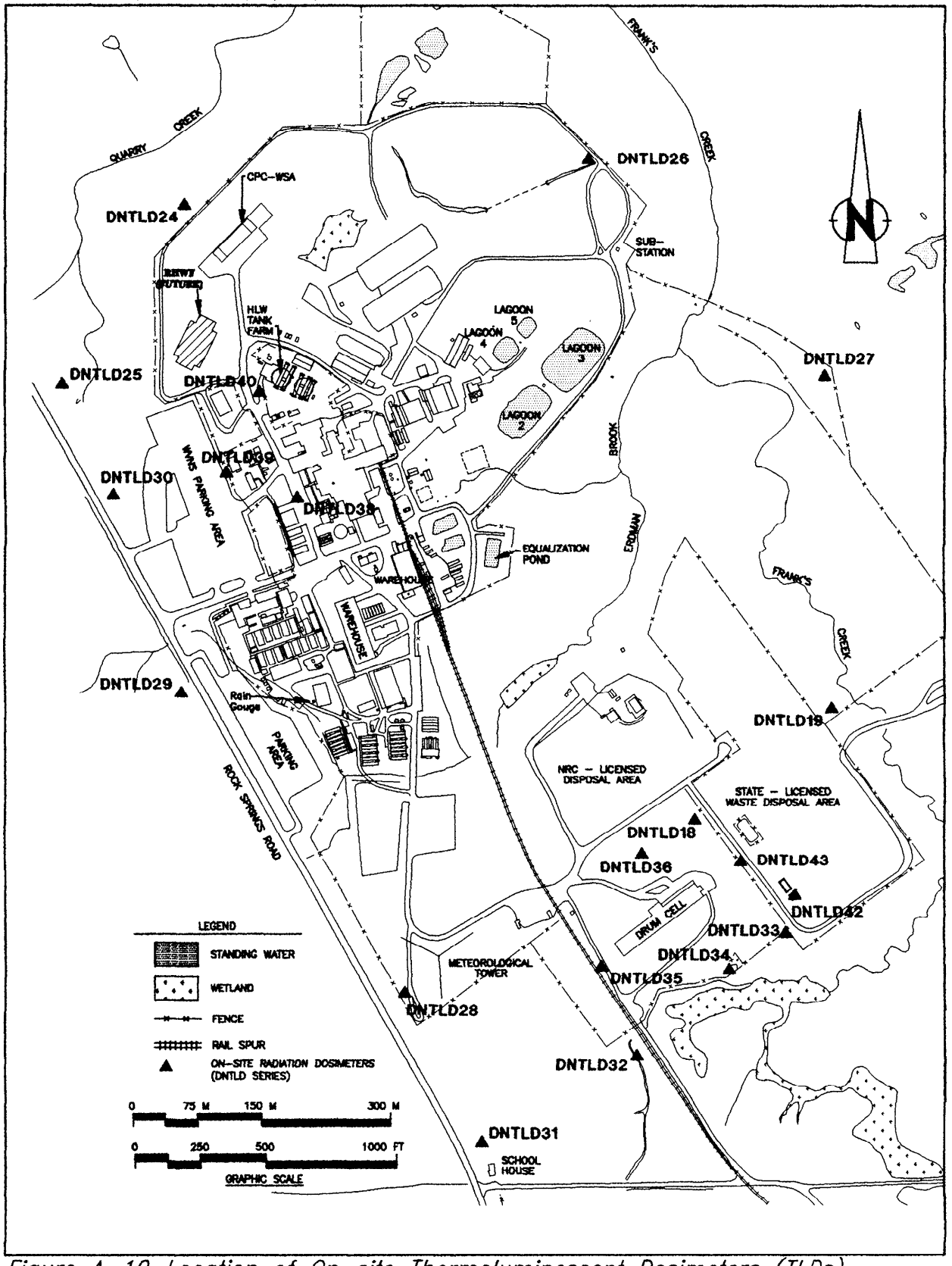

Figure A-10. Location of On-site Thermoluminescent Dosimeters (TLDs).

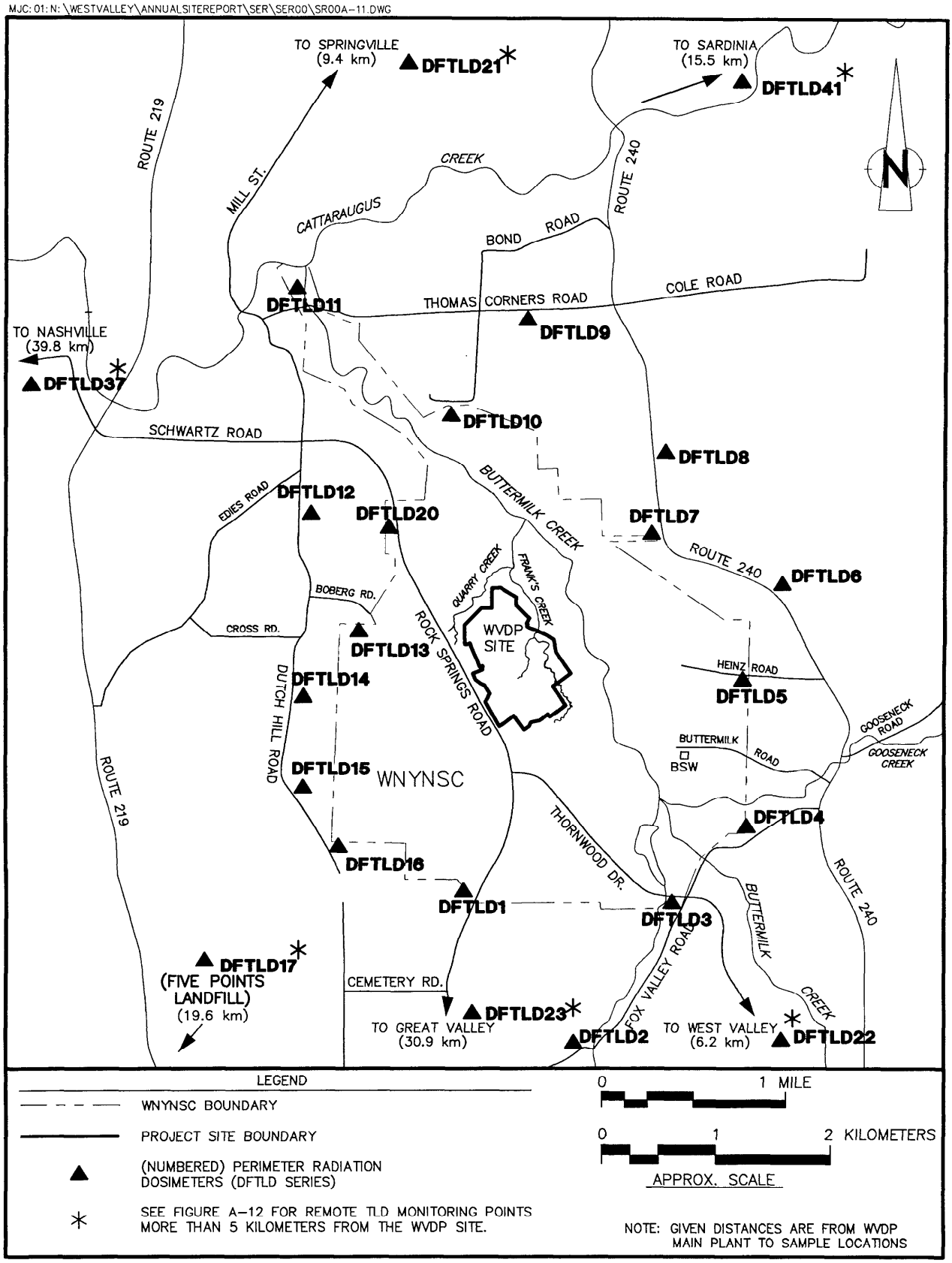

Figure A-11. Location of Off-site Thermoluminescent Dosimeters (TLDs).

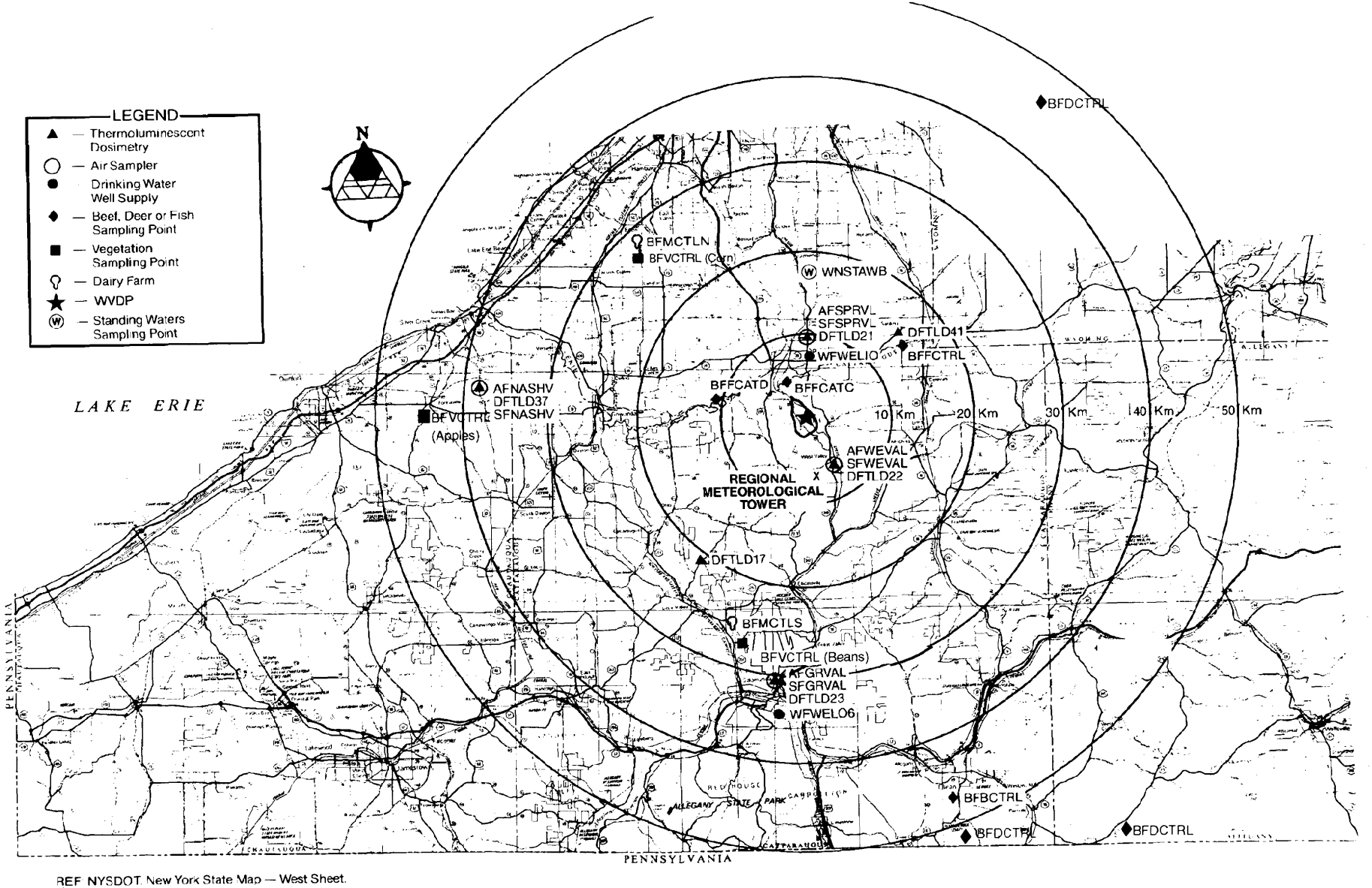

REF NYSDOT New York State Map — West Sheet.
1:250,000, Revised 1982

Figure A-12. Environmental Sample Points more than 5 kilometers from the WVDP Site.

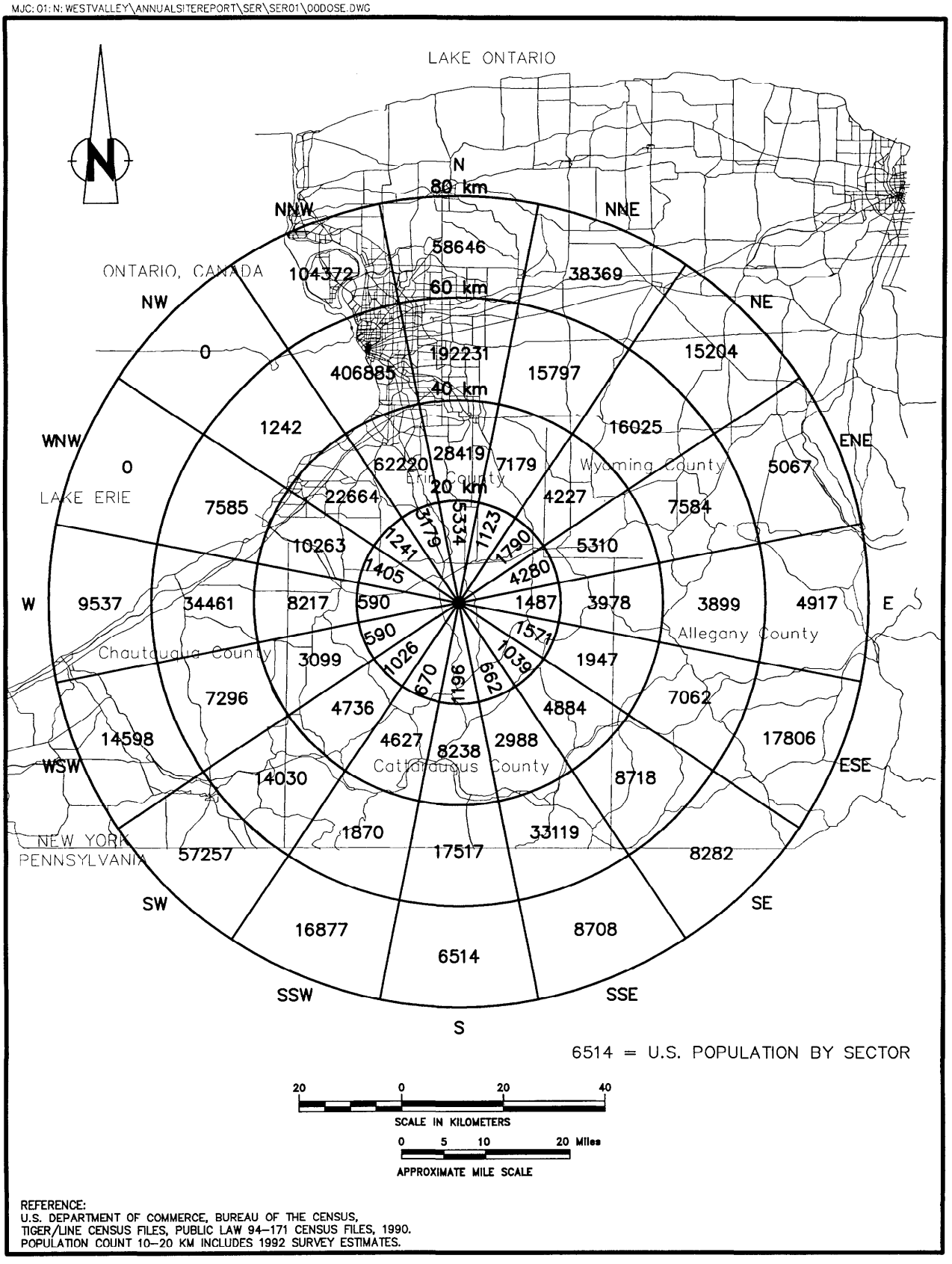

Figure A-13. Projected 2000 Census Population by Sector Within 80 Kilometers of the Site.